



LEADERSHIP & PUBLIC POLICY
CONFERENCE

Shaping Tomorrow:
Jeffersonian Leadership and
Public Policy Lessons

Oct. 9–11, 2024 | Charlottesville, Virginia






Crossing a Continent and Seeking an Ocean with Lewis and Clark

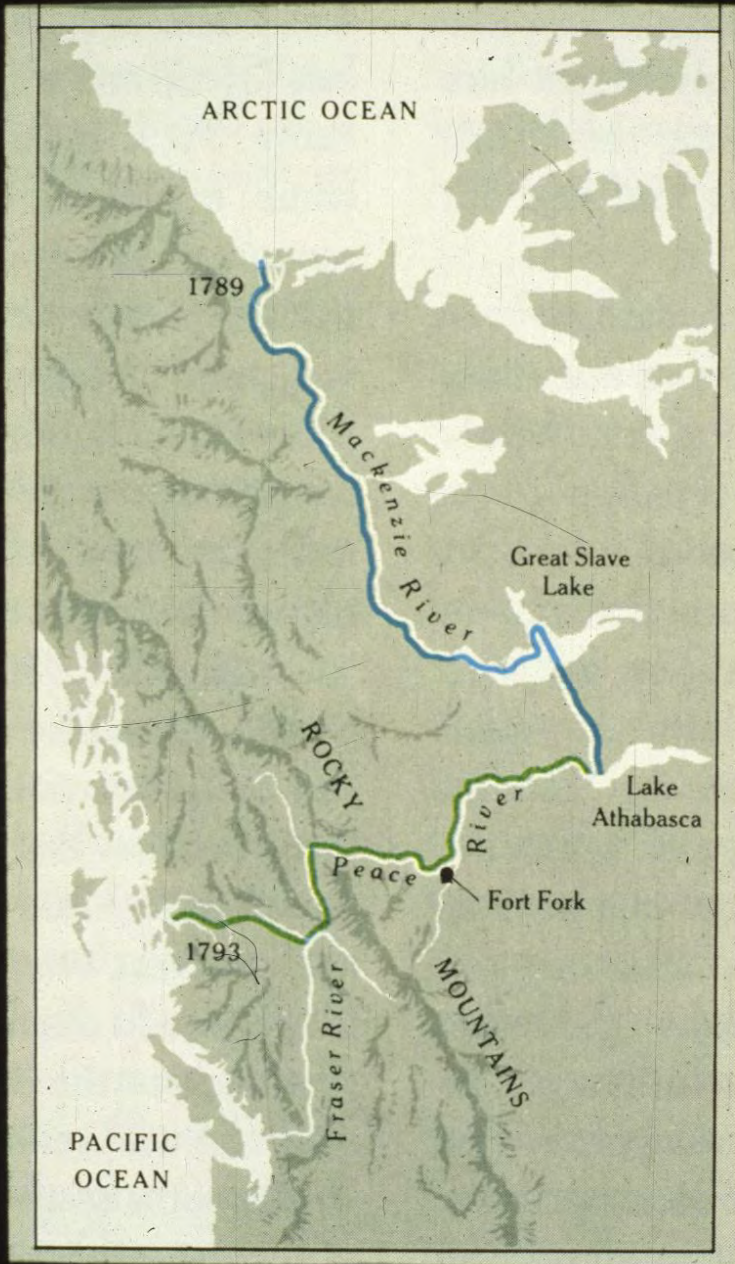
Alan Shaw Taylor, PhD

Thomas Jefferson Foundation Chair,
University of Virginia










LEXINGTON
FROM CANADA
BY LAND
22^d JULY 1793




CARTE

de MISSOURI, des bords du MISSISSIPPI
 et du Plateau, se défilé la direction au Kous qui
 conduit à St. Louis le Fluv. St. Laurent & NE. dans le Fluv.
 au Hudson, au SNO. dans le Mer Glaciale et au S. dans le Golfe
 du Mexique.
 à laquelle on joint le Fluv. par lequel M. Keweenaw
 en 1794, l'ouvroit à travers le Mer Glaciale.
 et pour donner une idée de la Champs de Pays
 et de la Riv. en question, on a fait le C. Collage
 de la Carte de 1780, et de celle de 1794.
 de la Haute et Basse J. MICHIGAN.
 en 1794.







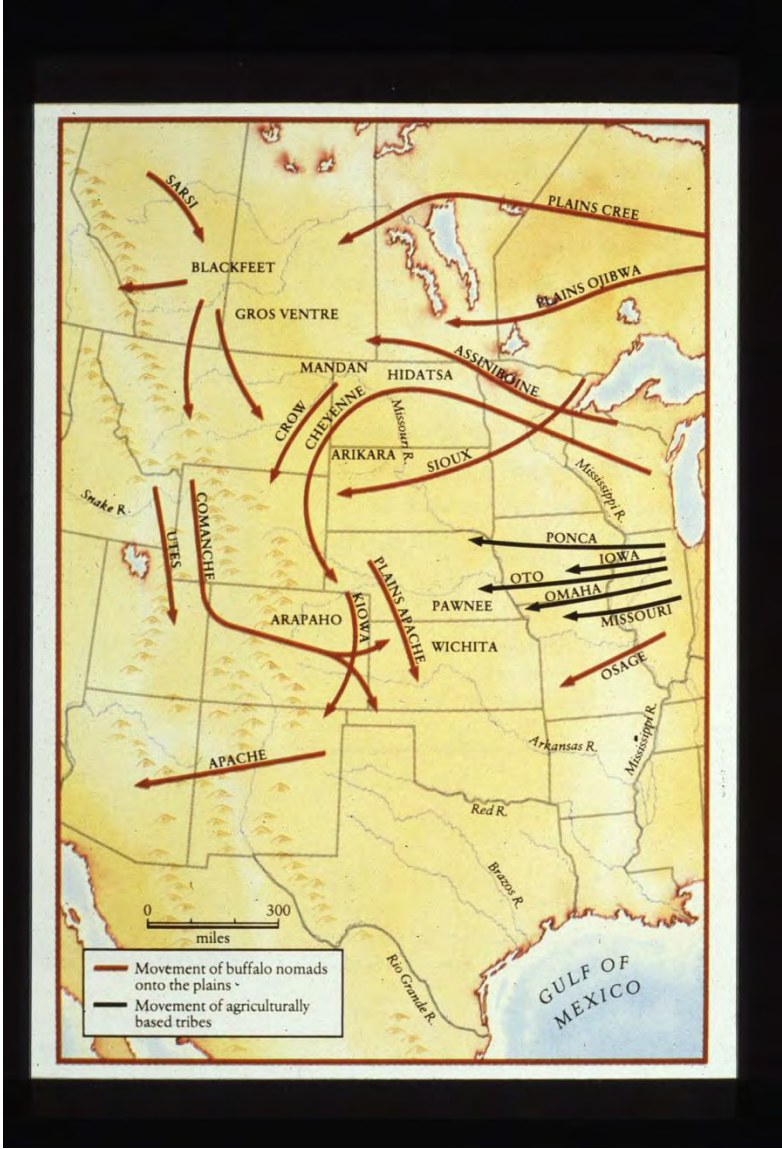


Dissemination of Horse in West





Great Plains Indian Migrations
















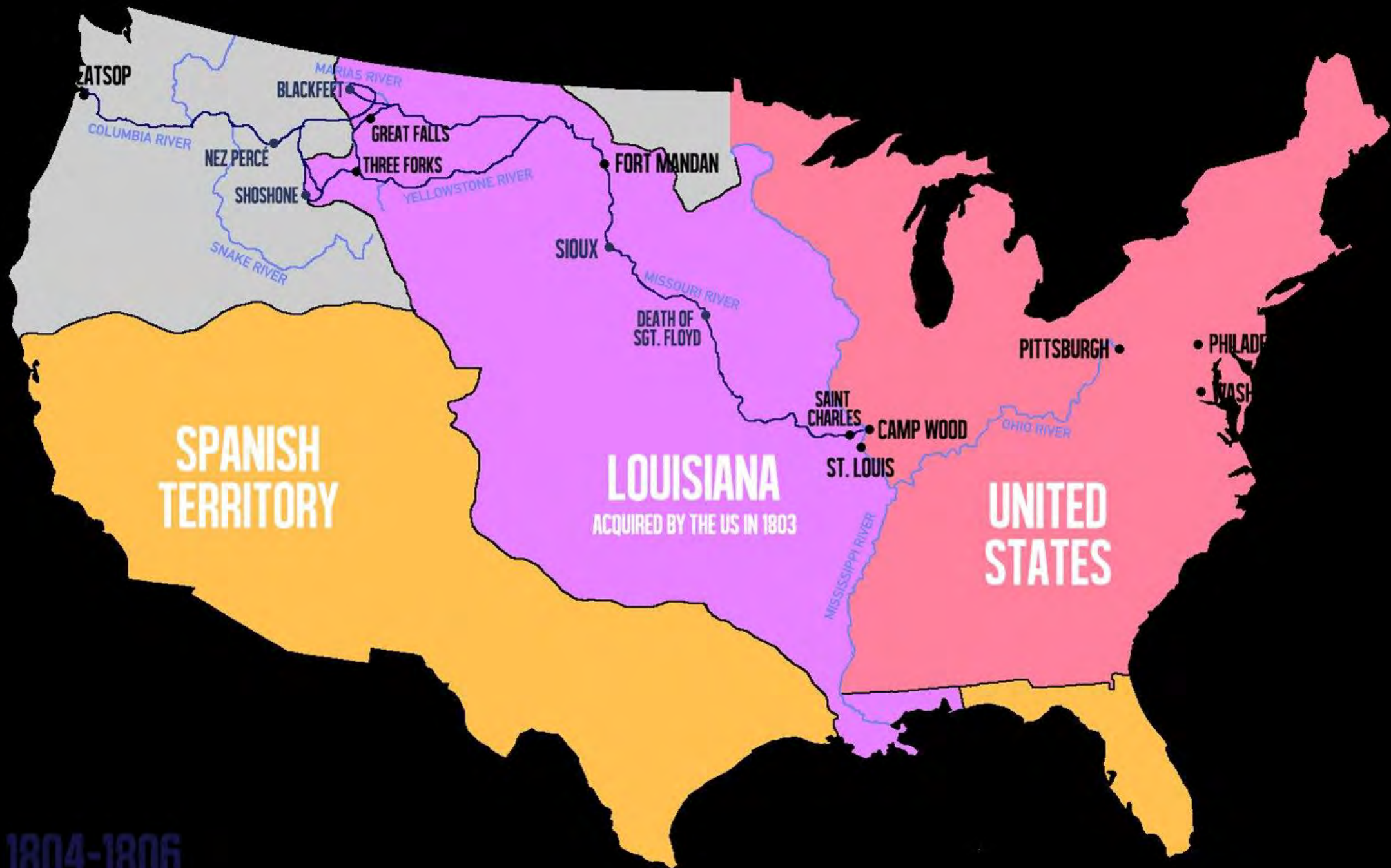




C. M. Russell
1918







**SPANISH
TERRITORY**

LOUISIANA
ACQUIRED BY THE US IN 1803

**UNITED
STATES**

1804-1806

- **1803:** Establish Base Camp at St. Louis
- **1804:** Ascend the Missouri River to the Mandan Villages, where they spend the winter.
- **1805:** Ascend the Missouri River to the Rockies and cross over to the Columbia River and on to the Pacific Coast.
- **1806:** Return by Columbia and Missouri Rivers to St. Louis.





